

FORM - A

Form for seeking prior approval of Central Government under section 2 of the Forest(Conservation) Act,1980 for Diversion of fresh forest area

PART - I
(To be filled up by User Agency)**A. General Details****A-**
1. Project Details

(i). **Proposal No. :** FP/OR/TRANS/153797/2022

(ii). **Name of Project for which Forest Land is required :** 2X160 MVA ,220/132 KV & 2X20 MVA, 220/33KV Grid Substation with associated 220 KV DC line from 400/200 KV PGCIL Grid Substation, Keonjhar to Turumunga & 132 KV LILO line from 132 KV Polaspanga-Karanjia SC line to Turumunga, Keonjhar

(iii). **Short narrative of the proposal and Project/scheme for which the forest land is required :** Construction of 220 KV DC line from 400/200 KV PGCIL Grid substation, Keonjhar to proposed 220/132 KV & 220/33 KV substation, Turumunga, Keonjhar.

(iv). **State :** Orissa

(v). **Category of the Proposal :** Transmission Line

(vi). **Shape of forest land proposed to be diverted :** Linear

(vii). **Estimated cost of the Project(Rupees in lacs) :** 11900

(viii). **Area of forest land proposed for diversion(in ha.) :** 8.83

(ix). **Non-forest land required for this project(in ha.) :** 51.559

(x). **Total period for which the forest land is proposed to be diverted(in years) :** 99

A-
2. Details of User Agency

(i). **Name :** ODISHA POWER TRANSMISSION CORPORATION LIMITED

(ii). **Address1 :** The Deputy General Manager (Elect.), EHT (Construction) Division, OPTCL, Keonjhar, At- Baldevjew Colony, Lane No.-8, Jagannathpur, P.O. Keonjhar

(iii). **Address2 :** NIL


(iv). **State :** Orissa

(v). **District :** Keonjhar


- (vi). Pin : 758001
- (vii). Landmark : NIL
- (viii). Email address : ehtc.div.knj@optcl.co.in
- (ix). Landline Telephone No. : 0--
- (x). Fax No. : 0-
- (xi). Mobile No. : 9438907654
- (xii). Website (if any) : NIL
- (xiii). Legal status of User Agency : State PSU

A-
3. Details of Person Making Application

- (i). First Name: Subash
- (ii). Middle Name: Chandra
- (iii). Last Name: Singh
- (iv). Gender: Male
- (v). Designation: Deputy General Manager (Electr
- (vi). Address 1: The Deputy General Manager (Elect.), EHT (Construction) Division, OPTCL, Keonjhar, At- Baldevjew Colony, Lane No.-8, Jagannathpur, P.O. Keonjhar
- (vii). Address 2: NIL
- (viii). State: Orissa
- (ix). District: Keonjhar
- (x). Tehsil: NIL
- (xi). Pin: 758001
- (xii). Landmark: NIL
- (xiii). Email Address: ehtc.div.knj@optcl.co.in
- (xiv). Landline Telephone No.: 0-
- (xv). Fax No.: NIL


05/04/22
Deputy General Manager (Elect)
E.H.T. (Const.) Division
OPTCL, Keonjhar

(xvi). Mobile No.: 9438907654

(xvii). Copy of documents in support of the competence/authority of the person making this application to make application on behalf of the User Agency: **B. Details of land required for the Project**B- Details of proposal seeking prior approval of Central Government under the Act for
1. diversion of forest land for the Project already submitted in the past

List of proposal submitted in Past							
S.no	Proposal Status.	Proposal No.	Moef File No.	Area Proposed for Diversion(Ha.)	Area Diverted(Ha.)	Date of In-Principle Approval	Date of Final Approval
NIL							

B-
2. Details of forest land proposed to be diverted**B-2.1 Details of Divisions involved**


Details of Divisions involved			
S.no	Division Name	Forest Land(ha.)	Non-Forest Land(ha.)
1.	Keonjhar	8.83	51.559
Total		8.83	51.559

B-2.2 Details of Districts involved

District wise breakup			
S.no	District Name	Forest Land(ha.)	Non-Forest Land(ha.)
1.	Keonjhar	8.83	51.559
Total		8.83	51.559

B-2.3 Village wise breakup

Villages wise breakup			
S.no	Village	Forest Land(ha.)	Non-Forest Land(ha.)
1	Dimirimunda	0	4.382
2	Guhalachata	0	4.507
3	Keri	1.831	6.174
4	Kholapa	0	1.35
5	Maidanakela	0	8.087
6	Manoharpur	0.816	5.985
7	Dhurudupal	0.142	2.726
8	Naranpur	0	0.545
9	Podadiha	0	2.874
10	Dalanga	0.56	8.382
11	Talapada	0	0.496





05/04/22
Deputy General Manager (Elect
E.H.T. (Const.) Division
OPTCL, Keonjhar

12	Godipokhari	0.317	6.051
13	Naranpur RF	5.164	0
Total		8.83	51.559

B-2.4 Component wise breakup


Component wise breakup			
S.no	Component	Forest Land(ha.)	Non-Forest Land(ha.)
1	Transmission Line	8.83	51.559
Total		8.83	51.559

C. Maps of forest land proposed to be diverted

Division 1. : Keonjhar			
(i). Area of forest land proposed to be diverted(in ha.) : 8.83			
(ii). Nature of the Project: Linear			
(b). No. of Segments : One			
Segment wise details			
Segments	Segment Area(in ha.)	Kml File of Segments (To view KML file on google the same may be downloaded and then open if in google earth install in your computer).	
1.	8.83	 View File	
(iii). Copy of Survey of India Toposheet indicating boundary of forest land proposed to be diverted: 			
(iv). Scanned copy of the Geo-referenced map of the forest land proposed to be diverted prepared by using GPS or Total Station: 			

D. Justification for locating the Project in forest land and details of alternatives examined:(i). Copy of note containing justification for locating the Project in forest land: (ii). Whether a copy of map indicating location of alternative examine is required to be provided:
Yes(a). Copy of map indicating location of alternative examined: E. Employment likely to be generated

(i). Whether the Project is likely to generate employment ?: Yes


 05/04/22
 Deputy General Manager (Elect)
 E.H.T. (Const.) Division
 OPTCL, Keonjhar

(ii). Permanent/Regular Employment(Number of persons): 15

(iii). Temporary Employment(Number of person-days): 5000

F. Displacement of People due to the Project, if any

(i). Whether Project involves displacement?: No

G. Details of Cost-Benefit analysis for the Project

(i). Whether the Project requires Cost-Benefit analysis?: No

H. Status of Environmental Clearance

(i). Whether the Project requires Clearance under the Environment (Protection) Act 1986 ? : No

I. Status of Wildelife Clearance

(i). Whether the Project or a part thereof is located in any Protected Area or their Eco sensitive zone? : No

J. Applicability of special provisions governing Scheduled Areas

(i). Whether the Project or a part thereof is located in a Scheduled Area? : No

K. Status of settlement of rights under the Forest Rights Act,2006 on the forest land proposed to be diverted

(i). Whether the process for settlement of Rights under the Forest Rights Acts 2006 on the forest land proposed to be diverted has been completed? : No

L. Details of land identified for Compensatory Afforestation

(i). Whether non-forest or Revenue forest land is required to be provided by User Agency?: No

(ii). Whether the area of non-forest land or Revenue forest land required to be provided by User Agency for raising Compensatory Afforestation is less than area of forest land proposed to be diverted ? : Not Applicable

(iii) . Reason for not providing Non-Forest Land: For laying of transmission lines

Additional information Details

Documents		
S.No	Documents	Remarks
NIL		

[Signature]
 05/04/22
 Deputy General Manager (Elect)
 E.H.T. (Const.) Division
 OPTCL, Kozhikode

Print page

□

Handwritten text, possibly a signature or date, located in the bottom left corner of the page.